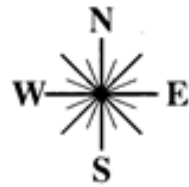


PRE-CONSTRUCTION PHOTO



POST CONSTRUCTION PHOTO

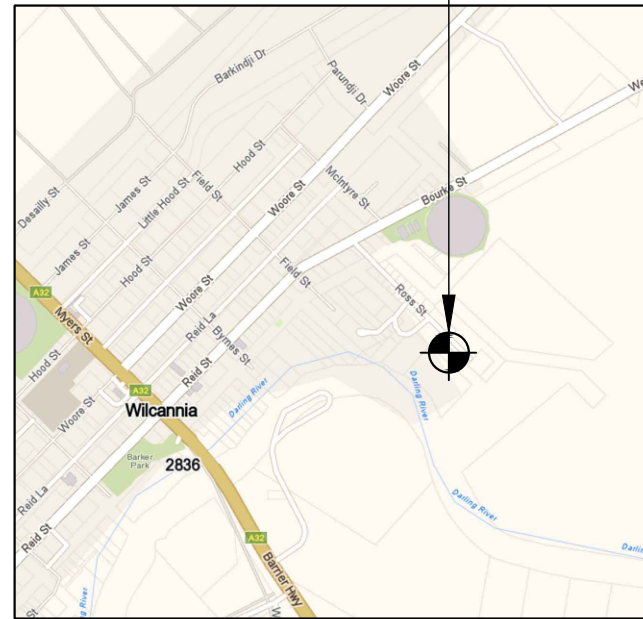


Central Darling Shire Council

Approved by Council 15 September 2021

General Manager

NODE CODE WWIO RFNSA SITE NO. 2836031



Copyright © Whereis® Registered Trademark of Sensis Pty Ltd.

LOCALITY PLAN

NOT TO SCALE

**UNAPPROVED
DRAWING**

COMPLIANCE BOX
COMPLETED AS PER DESIGN
ALTERATIONS IN RED
NAME (PRINT) _____
SIGNATURE _____ DATE _____



DRAWING / DOCUMENT DESCRIPTION	DRAWING NUMBER	SHEET NO.	ISSUE NO.	ISSUE DATE	DRAWING STATUS		
					FOR CONSTRUCTION	AS BUILT	REFERENCE ONLY
PHOTOS AND SITE LAYOUT	N111279	2	1	28/04/21	✓		
PHOTOS AND ELEVATION	N111279	3	1	28/04/21	✓		
EME EXCLUSION ZONES	N111279	4	1	28/04/21	✓		
ELECTRICAL SPECIFICATION	N111279	E0	1	28/04/21	✓		
EQUIPMENT LAYOUT	N111279	E5	1	28/04/21	✓		
AC POWER CONNECTION	N111279	E2	1	28/04/21	✓		
SITE EARTHING PLAN	N111279	G4	1	28/04/21	✓		
REFERENCE DRAWINGS:							
STANDARD CONSTRUCTION NOTES	017866P05	1	2	19/11/10			✓
3HR RESERVE	017866P189	9	1	27/08/19			✓
AC DISTRIBUTION BOX & EARTHING	017866P189	10	1	27/08/19			✓
PRE-CAST FOUNDATION 20m POLE NON-CYCLONIC RATED - GENERAL ARRANGEMENT SHT 1 OF 3	017866P189	26	1	01/12/20			✓
PRE-CAST FOUNDATION 20m POLE NON-CYCLONIC RATED - GENERAL ARRANGEMENT SHT 2 OF 3	017866P189	27	1	01/12/20			✓
PRE-CAST FOUNDATION 20m POLE NON-CYCLONIC RATED - GENERAL ARRANGEMENT SHT 3 OF 3	017866P189	28	1	01/12/20			✓
PRE-CAST FOUNDATION 20m POLE NON-CYCLONIC RATED - MODULE 1 DETAILS	017866P189	29	1	01/12/20			✓
PRE-CAST FOUNDATION 20m POLE NON-CYCLONIC RATED - MODULE 2 & 3 DETAILS	017866P189	30	1	01/12/20			✓
PRE-CAST FOUNDATION 20m POLE NON-CYCLONIC RATED - GROUND PREPARATION	017866P189	31	1	01/12/20			✓
GENERAL ARRANGEMENT PARK OCTAGONAL 610x190 CLEAR ACCESS DOOR BASE PLATE MOUNTED	GA13693	1	0	05/06/19			✓
GENERAL ARRANGEMENT OF TRANSITION PIECE FOR TQJ708006D-FT0 OMNI ANTENNA TOP PLATE	GA12500	1	B	02/05/19			✓

FOR DESIGN, CONSTRUCTION AND STANDARD DRAWINGS - REFER TO FIDO DOCUMENTATION

PROPERTY DESCRIPTION

DO NOT SCALE PART OF LOT 3 ON DP1066192

ASSET DESCRIPTION

POLE OWNER - TELSTRA
POLE TYPE - 20m SEESAW IN GAL STEEL POLE

SITE STRUCTURE CO-ORDINATES (GDA94)
GPS READING ACCURACY: ±10m
CENTRE OF POLE

LATITUDE	-31.55794° (GDA94)
LONGITUDE	143.38613° (GDA94)

TO BE READ IN CONJUNCTION WITH SHEETS 2, 3 & 4.

ORDER	DRAWN	CHKD	AMENDMENT	EXAM	APPD	DATE	ISS
TBC	JM	SK	FOR CONSTRUCTION - SP30088682WO06DOWN - L700	IN	PG	28.04.21	1

FOR CONSTRUCTION



SMALL CELL SITE 356804
WILCANNIA HOSPITAL ROSS ST
PHOTOS AND SITE LOCALITY
1-7 ROSS STREET, WILCANNIA, NSW 2836

DWG NO. **N111279** SHT NO. 1



PHOTO 1 (AERIAL)



PHOTO 2 (PROPOSED SITE LOCATION)



PHOTO 3 (POWER DISTRIBUTION BOARD)

PROPOSED TELSTRA SITE
 EXISTING POWER DISTRIBUTION BOARD

TN
 EXISTING UNSEALED ACCESS ROAD

PROPOSED TELSTRA FIBRE ROUTE FROM FAP AC ON CORNER OF ROSS STREET AND BOURKE STREET

PROPOSED PRECAST CONCRETE PAD FOOTING (3.2m x 3.2m x 0.4m). REFER TO DRAWING 017866P189, SHEET 26-30 FOR FOOTING DETAIL. FOOTING TO BE INSTALLED WITHOUT SECURITY FENCE

#2 PROPOSED 20m HIGH INGAL MONOPOLE. REFER TO DRAWING GA13693 FOR POLE DETAIL AND GA12500 FOR ADAPTOR DETAIL

#6
 #13

EXISTING FENCE
 EXISTING BUILDING

COMPLIANCE BOX
 COMPLETED AS PER DESIGN
 ALTERATIONS IN RED
 NAME (PRINT) _____
 SIGNATURE _____ DATE _____

SERVICES LEGEND

- T — — — — T — — — — T — — — — OPTIC FIBRE BELOW GROUND
- E — — — — E — — — — ABOVE GROUND ELECTRICAL SUPPLY
- — — — E — — — — E — — — — BELOW GROUND ELECTRICAL SUPPLY
- FE — — — — FE — — — — ABOVE GROUND FEEDER CABLES

SITE LAYOUT

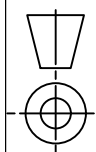
SCALE 1:100
 1m 0 1m 2m 3m 4m 5m SCALE 1:100

NOTES:

1. FOR SITE PHOTOS REFER TO SHEETS 1 & 3
2. ALL EXTERNAL FEEDERS AND TAILS MUST BE BIRD PROOFED AS PER EXTERNAL PLANT POLICY 003615.
3. ALL DIMENSIONS ARE IN MILLIMETRES UNLESS SPECIFIED OTHERWISE, AND MUST BE CHECKED ONSITE.
4. FOR DESIGN, CONSTRUCTION AND STANDARD DRAWINGS REFER FIDO DOCUMENTATION.
5. FOR EME SIGNS NOTED AS #X REFER TO 005486 DOCUMENTS FOR DETAILS.
6. #2 EME SIGN SECURED TO THE BASE OF EACH OMNI ANTENNA.
7. #6 EME SIGN SECURED 1.5m AGL TO MONOPOLE.
8. #13 AND/OR PROPERTY ID SIGNAGE STAMPED WITH RFNSA ID TO BE INSTALLED ON HAND RAIL (RFNSA REF. 2836031).
9. CLEAR ALL TALL GRASS / WEEDS WITHIN THE COMPOUND TO MINIMISE SNAKE ACTIVITY.

DO NOT SCALE

F



Downer
 Relationships creating success

TO BE READ IN CONJUNCTION WITH SHEETS 1, 3 & 4.

ORDER	DRAWN	CHKD	AMENDMENT	EXAM	APPD	DATE	ISS
TBC	JM	SK	FOR CONSTRUCTION - SP30088682WO06DOWN - L700	IN	PG	28.04.21	1

© Telstra Corporation Limited ABN 33 051 775 556 All rights reserved.

FOR CONSTRUCTION



SMALL CELL SITE 356804
 WILCANNIA HOSPITAL ROSS ST
 PHOTOS AND SITE LAYOUT
 1-7 ROSS STREET, WILCANNIA, NSW 2836

DWG NO. **N111279** SHT NO. 2

PROPOSED TELSTRA OMNI ANTENNA (1 OFF A1) ON PROPOSED MOUNT
 # 2 1.5m BELOW OMNI ANTENNA

PROPOSED INGAL TRANSITION PIECE. REFER DRAWING GA12500 FOR DETAILS

PROPOSED 20m HIGH INGAL MONOPOLE. REFER TO DRAWING GA13693 FOR DETAILS

PROPOSED TELSTRA FEEDERS TO RUN INSIDE MONOPOLE. (2 OFF 25m LONG LCF12-50J)

6 1.5m AGL
 PROPOSED TELSTRA GPS ANTENNA (1 OFF A200) ON SCM3007 CABINET HOOD

PROPOSED TELSTRA SCM3007 CABINET WITH SCM0004 PLINTH TO ACCOMMODATE TELSTRA EQUIPMENT. REFER TO SHEET E5 FOR DETAILS

#13
 EXISTING FENCE
 EXISTING BUILDING (BEHIND)

PROPOSED CONCRETE STEP (300 GOING, 200 RISE, 900 WIDE) WITH SL81 MESH TOP AND BOTTOM 50 COVER

PROPOSED POWER 10A/1PH TO BE PROVIDED BY SITE PROVIDER, CABLE TO HAVE 3m EXCESS LENGTH, COILED, AND WATERPROOF NEXT TO TELSTRA CABINET LOCATION

▽ E.L. 22.0m (±100mm) R.L. 104.0m A.H.D
 OVERALL HEIGHT
 ▽ E.L. 21.0m (±100mm) R.L. 103.0m A.H.D
 BASE OF PROPOSED TELSTRA LTE700/TQJ-708006D-FTO OMNI ANTENNA (1 OFF A1)
 ▽ E.L. 20.7 (±100mm) R.L. 102.7m A.H.D
 TOP OF PROPOSED TELSTRA MONOPOLE

UNAPPROVED DRAWING

COMPLIANCE BOX
 COMPLETED AS PER DESIGN
 ALTERATIONS IN RED
 NAME (PRINT) _____
 SIGNATURE _____ DATE _____

PROPOSED HAND RAIL ALL AROUND SLAB FOOTING
 PROPOSED PRECAST CONCRETE PAD FOOTING (3.2m x 3.2m x 0.4m). REFER TO DRAWING 017866P189, SHEET 26-30 FOR FOOTING DETAIL. FOOTING TO BE INSTALLED WITHOUT SECURITY FENCE

▽ E.L. 2.3m (±100mm) R.L. 84.3m A.H.D
 BASE OF PROPOSED TELSTRA GPS ANTENNA (1 OFF A200)
 ▽ E.L. 0.0m (±100mm) R.L. 82.0m A.H.D
 GROUND LEVEL

PROPOSED TELSTRA FIBRE ROUTE FROM FAP AC ON CORNER OF ROSS STREET AND BOURKE STREET

TELSTRA ANTENNA CONFIGURATION TABLE

ANTENNA No	ANTENNA TYPE & SIZE H x W x D	ANTENNA ACTION REQUIRED	ANTENNA HEIGHT C/L A.G.L.	PHYSICAL ANTENNA BEARING (x°T)	SECTOR NO. & TECHNOLOGY
A1	TONGYU TQJ-708006D-FTO OMNI Ø200 x 998mm	INSTALL	21.0m BASE OF OMNI	0°	S0: LTE700 S0: LTE700
A200	ERICSSON KRE 101 2082/1 GPS ANTENNA Ø68 x 96mm	INSTALL	2.3m BASE OF GPS	0°	-

NOTES:

- FOR SITE PHOTOS REFER TO SHEETS 1 & 3
- ALL EXTERNAL FEEDERS AND TAILS MUST BE BIRD PROOFED AS PER EXTERNAL PLANT POLICY 003615.
- ALL DIMENSIONS ARE IN MILLIMETRES UNLESS SPECIFIED OTHERWISE, AND MUST BE CHECKED ONSITE.
- FOR DESIGN, CONSTRUCTION AND STANDARD DRAWINGS REFER FIDO DOCUMENTATION.
- FOR EME SIGNS NOTED AS #X REFER TO 005486 DOCUMENTS FOR DETAILS.
- #2 EME SIGN SECURED TO THE BASE OF EACH OMNI ANTENNA.
- #6 EME SIGN SECURED 1.5m AGL TO MONOPOLE.
- #13 AND/OR PROPERTY ID SIGNAGE STAMPED WITH RFNSA ID TO BE INSTALLED ON HANDRAIL (RFNSA REF. 2836031).
- CLEAR ALL TALL GRASS / WEEDS WITHIN THE COMPOUND TO MINIMISE SNAKE ACTIVITY.



Central Darling Shire Council
 Approved by Council 15 September 2021

[Signature]
 General Manager



PHOTO 4 (PROPOSED SITE LOCATON)

NORTH-EAST ELEVATION

SCALE 1:100
 1m 0 1m 2m 3m 4m 5m SCALE 1:100

TO BE READ IN CONJUNCTION WITH SHEETS 1, 2 & 4.

ORDER	DRAWN	CHKD	AMENDMENT	EXAM	APPD	DATE	ISS
TBC	JM	SK	FOR CONSTRUCTION - SP30088682WO06DOWN - L700	IN	PG	28.04.21	1

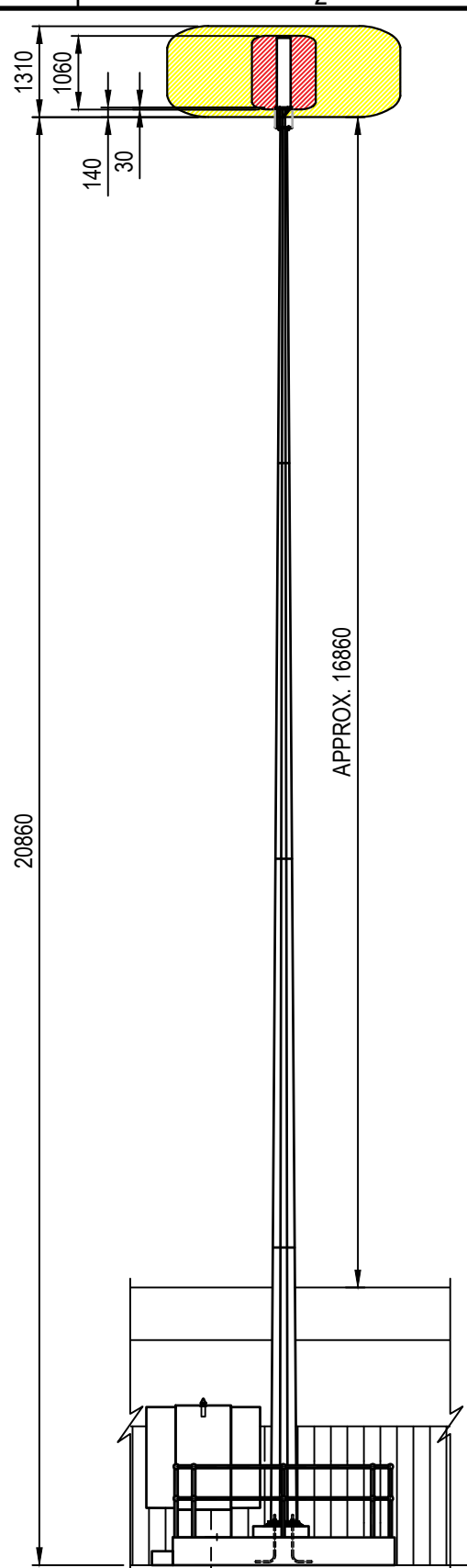
Downer
 Relationships creating success

FOR CONSTRUCTION



SMALL CELL SITE 356804
 WILCANNIA HOSPITAL ROSS ST
 PHOTOS AND ELEVATION
 1-7 ROSS STREET, WILCANNIA, NSW 2836

DWG NO. **N111279** SHT NO. 3



EME EXCLUSION ZONES - ELEVATION VIEW

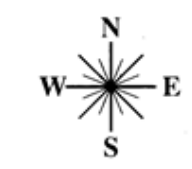
NOT TO SCALE
 ANTENNA TYPE -TONGYU TQJ-708006D-FT0 OMNI ANTENNA
 2 x 20W LTE700

▽ E.L. 0.0m (±100mm) R.L. 237.0m A.H.D
 GROUND LEVEL

**UNAPPROVED
 DRAWING**

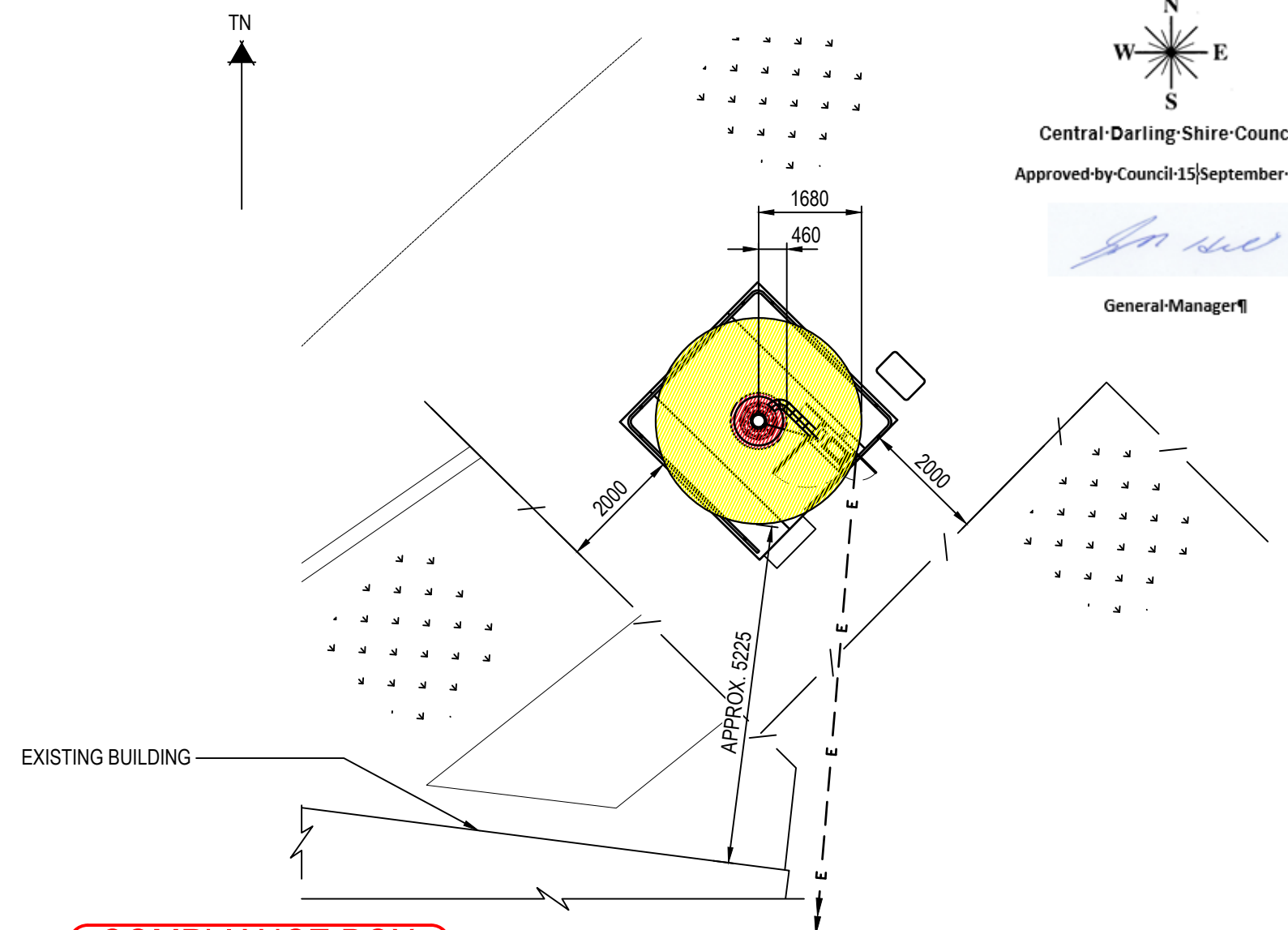
NOTE:
 THE EME EXCLUSION ZONES SHOWN ON THIS DRAWING ARE
 BASED ON TONGYU TQJ-708006D-FT0 OMNI ANTENNA (1 OFF).

- EXCLUSION ZONE LEGEND**
- AREAS ABOVE RPS3 OCCUPATIONAL LIMITS
 - AREAS ABOVE RPS3 PUBLIC LIMITS



Central Darling Shire Council
 Approved by Council 15 September 2021

[Signature]
 General Manager



EME EXCLUSION ZONES - PLAN VIEW

NOT TO SCALE
 ANTENNA TYPE -TONGYU TQJ-708006D-FT0 OMNI ANTENNA
 2 x 20W LTE700

COMPLIANCE BOX
 COMPLETED AS PER DESIGN
 ALTERATIONS IN RED
 NAME (PRINT) _____
 SIGNATURE _____ DATE _____

TO BE READ IN CONJUNCTION WITH SHEETS 1, 2 & 3.

ORDER	DRAWN	CHKD	AMENDMENT	EXAM	APPD	DATE	ISS
TBC	JM	SK	FOR CONSTRUCTION - SP30088682W006DOWN - L700	IN	PG	28.04.21	1

FOR CONSTRUCTION



SMALL CELL SITE 356804
 WILCANNIA HOSPITAL ROSS ST
 EME EXCLUSION ZONE
 1-7 ROSS STREET, WILCANNIA, NSW 2836

DWG NO. **N111279** SHT NO. 4

- NOTES:**
- FOR SITE PHOTOS REFER TO SHEETS 1, 2 & 3.
 - ALL DIMENSIONS ARE IN MILLIMETRES UNLESS SPECIFIED OTHERWISE, AND MUST BE CHECKED ON SITE.
 - FOR DESIGN, CONSTRUCTION AND STANDARD DRAWINGS REFER FIDO DOCUMENTATION.

